

Map of St Blaize Hiking Trail, Mossel Bay

Walk the trail at your own risk

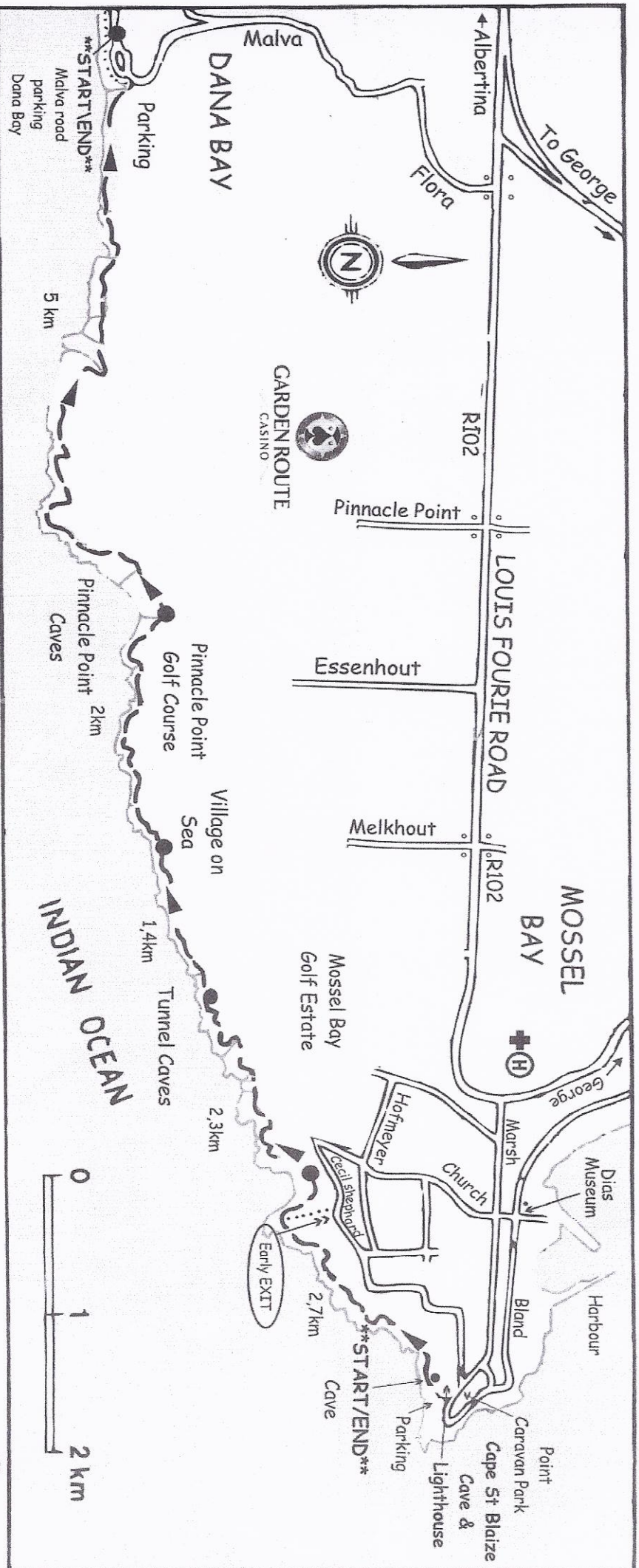
Caution

- Walking the trail in wet weather, strong winds and mist can be dangerous due to high cliffs and a slippery path
- Accompany children at all times

Duration - 16 hours

Distance - 13,5km

Route marker 



Important: Apply Sun-screen • Wear hats

Take Water • Wear proper shoes • Watch out for snakes • Do not walk alone

Authority responsible for trail

Mossel Bay Municipality - 044 606 5143



GARDEN ROUTE CASINO
Community Trust

St Blaize Hiking Trail, Mossel Bay

Walk the trail at your own risk

Caution

- Walking the trail in wet weather, strong winds and mist can be dangerous due to high cliffs and a slippery path
- Accompany children at all times

Trail description

The St Blaize Trail follows the 30m contour above the ocean. It starts at the Cape St Blaize cave below the lighthouse at the Point, Mossel Bay and ends at Dana Bay. The trail can be walked in either direction. There is parking at the start and end.

Degree of difficulty

Moderate. Please do not underestimate this trail. Exits are far from main roads and the town centre.

Level of Fitness required

Reasonable fitness is required.

Important

- For your own safety do not walk alone
- Take water to drink, there is none available on the trail
- Wear proper shoes
- Take a hat and sun block, ✓
- Carry water- and windproof clothing
- Arrange transport for the end
- Cell phone signal cannot be guaranteed for the full length of the trail

Beware of

- Snakes, especially puff adders, love basking in the sun along the trail and often will not move off the path.
- Flying golf balls where the trail crosses the Pinnacle Point golf course.

Useful contact numbers

- South African Police Service - 10111
- Mossel Bay Tourism - 044 691 2202
- National Sea Rescue Institute - 082 990 5954
- Taxi - 082 932 5809

















Shuttle services

- All Aboard Tours & Safaris - 082 410 7683
- Back road Safaris - 044 690 8150
- Northernhaye Tours - 044 690 8000

Route marker 

Distance - 13,5km

Duration - 1.5 hours

DO		DON'T	
	Keep dogs on leash		Sightseeing
	Whale watching		Picnic
	Stay on path		No Firearms
	Walk		No Motorbikes
	No Bicycles		No feeding animals
	No quad bikes		No camping/ sleepovers
	No graffiti		No fires
	Don't litter		Don't pick flowers/ plants

